




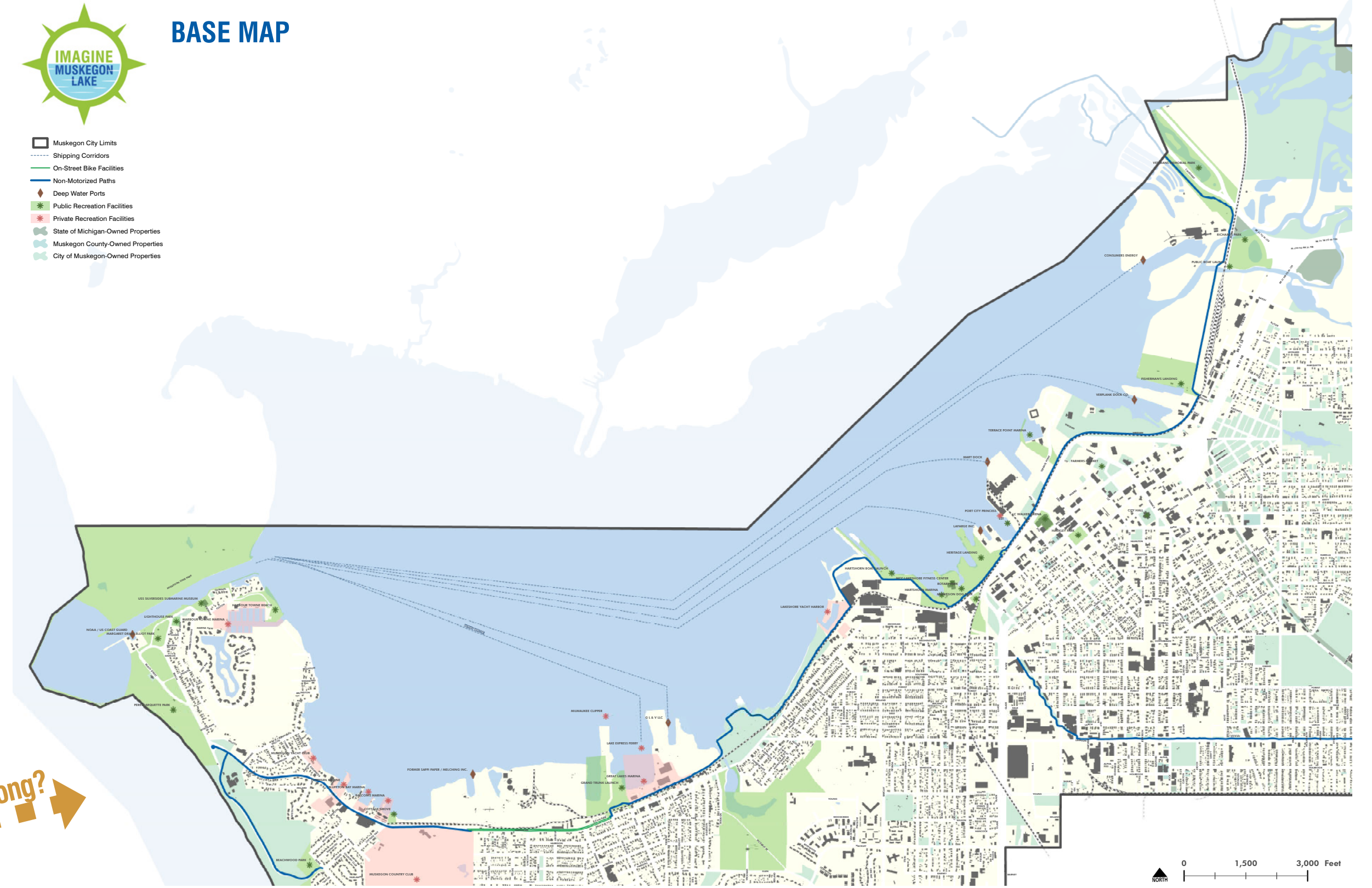
INSPIRATION STATION

LOOK AT THE INSPIRATION IMAGES AND THEN MARK ON THE MAP WHERE THEY MIGHT FIT ALONG THE SHORELINE





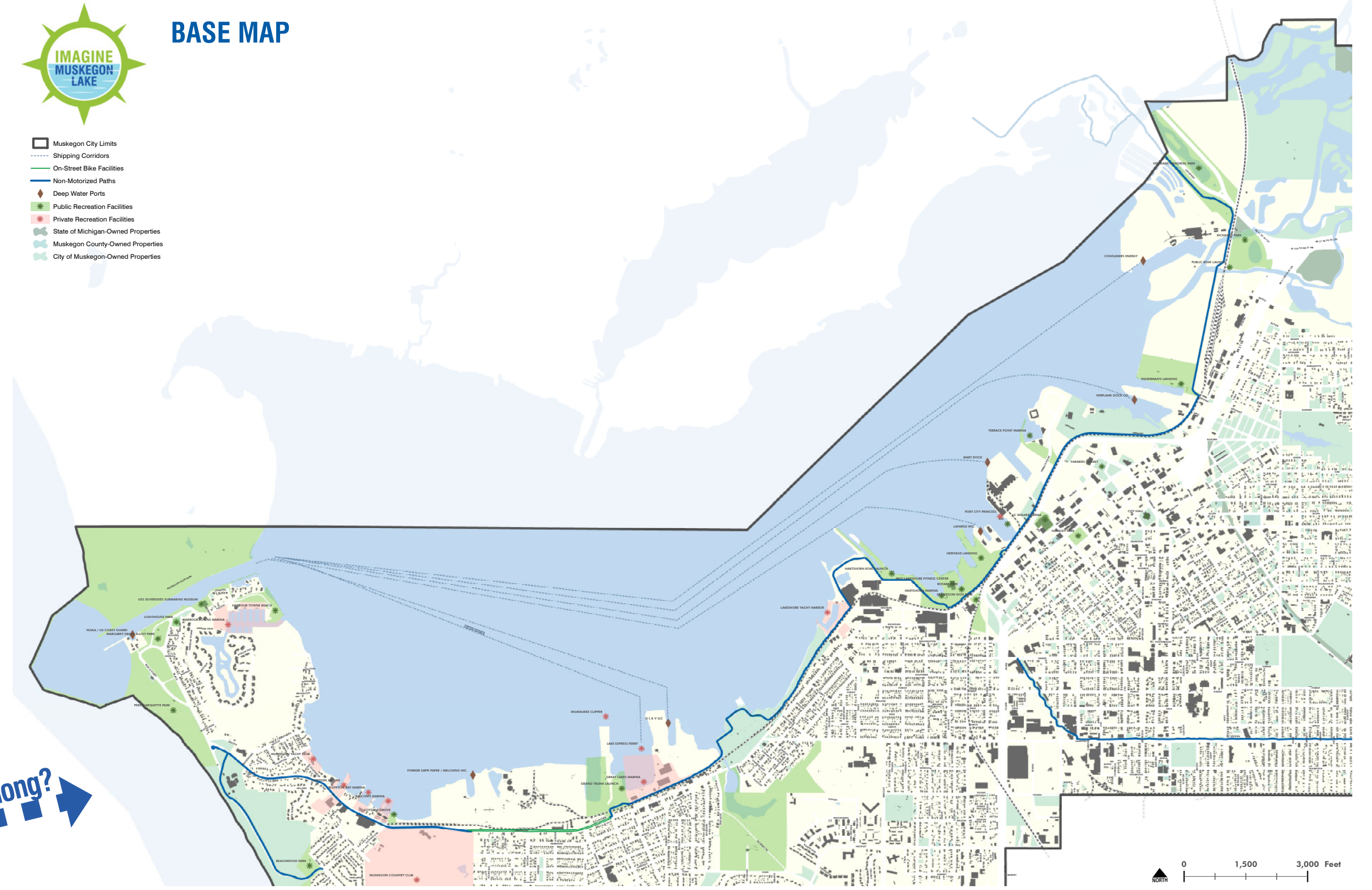
floating docks/beaches/multi-purpose barges

where do these belong?



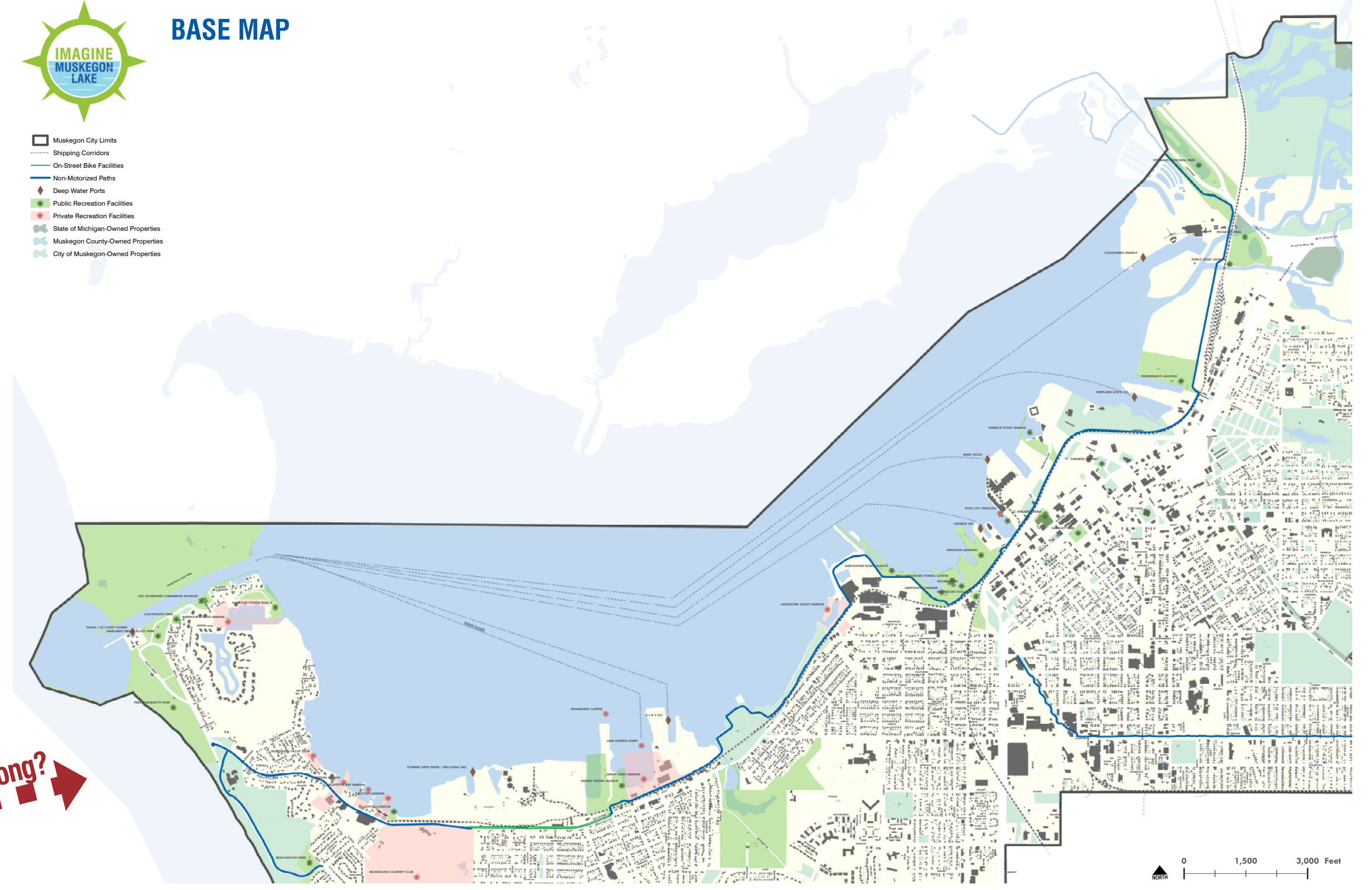
water taxi/bike share/chain ferry/swing bridge

where do these belong?



housing/employment/integrated with shoreline

where do these belong?



greenways/green infrastructure/look outs

where do these belong?

